



# NATIONAL LEVEL ORIENTATION WORKSHOP

## HYDERABAD, TELANGANA

PEOPLE'S PLAN CAMPAIGN  
2021

***SABKI YOJANA SABKA VIKAS***

MINISTRY OF PANCHAYATI RAJ

13<sup>th</sup> September 2021

# PANCHAYAT STATISTICS

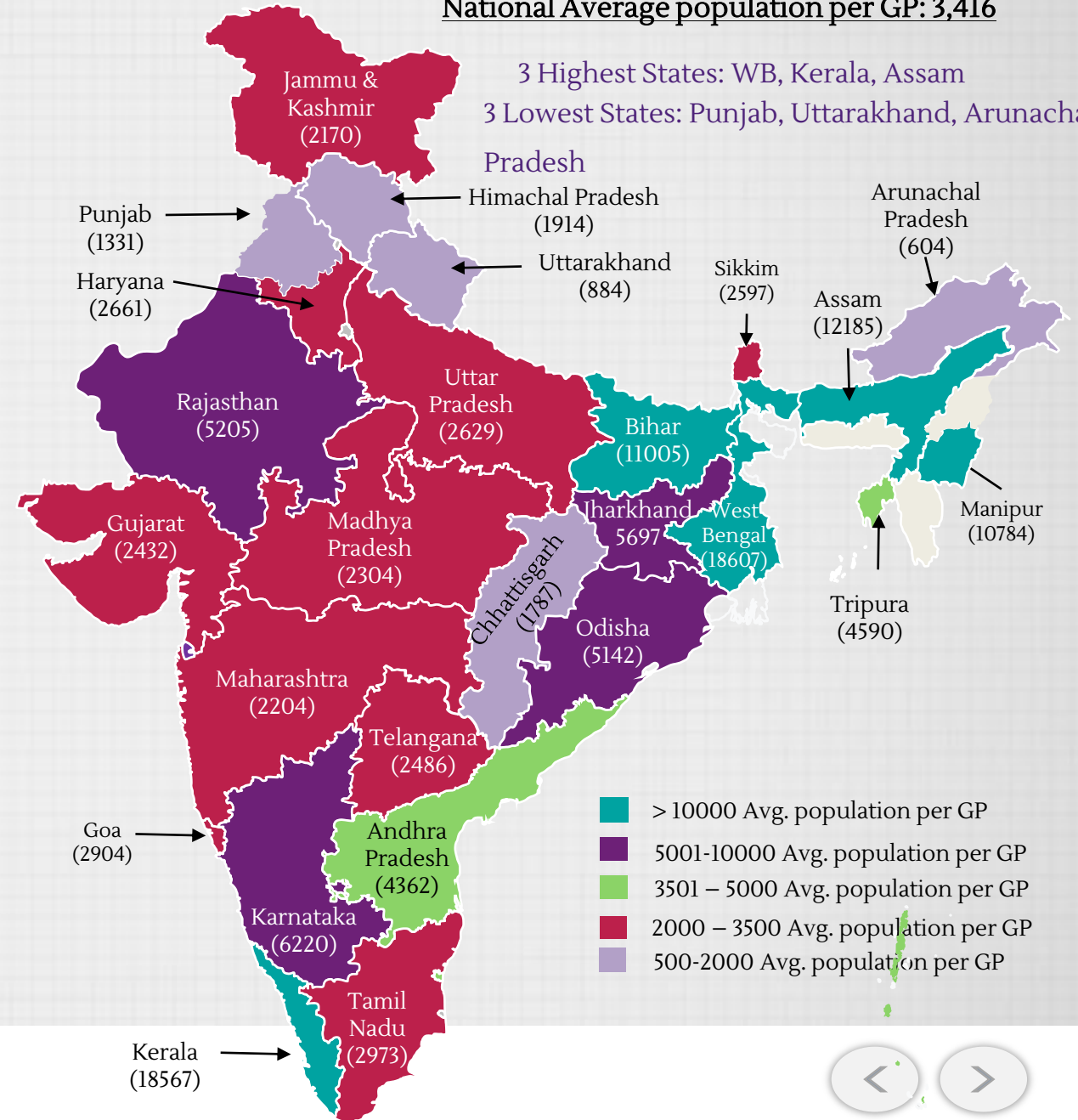
## Avg. population per GP

National Average population per GP: 3,416

3 Highest States: WB, Kerala, Assam

3 Lowest States: Punjab, Uttarakhand, Arunachal Pradesh

No of PRIs (incl TLB)	:	2,69,250
No. of Gram Panchayats	:	2,62,364
No. of Block Panchayats	:	6,673
No. of District Panchayats	:	660
No. of Elected members of PRIs	:	31.00 lakh
No. of Elected Women Representatives	:	14.39 lakh



# PANCHAYATS: DRIVERS OF RURAL TRANSFORMATION

Gram Panchayats; Seats of village level governance, with mandate to deliver on activities of **18 departments covering 29 sectors**



## Vision-Fulcrum of Rural Transformation

- Panchayats central to Government schemes as well as Socio Economic Projects
- Role of Panchayats in day-to-day operations: Health, Education, Nutrition and Skill Development sectors
- One Panchayat, One holistic Plan: Tight coupling through inclusion of sectoral activities in the GPDP
- Devolve powers, line departments to associate for services
- Devolution of 15th FC Grants.
- Capacity building of Elected Representatives as enablers of development



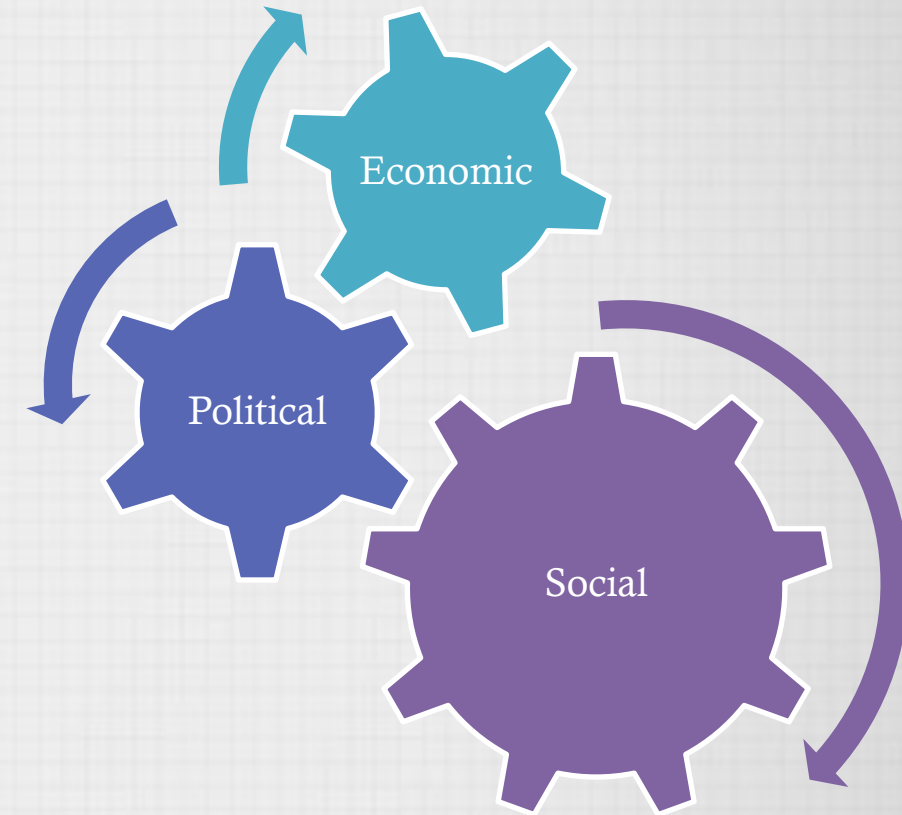
# PEOPLE'S PLAN CAMPAIGN: BACKGROUND

Article 243G of the Indian Constitution mandates

- Panchayats for preparation of plans for **economic development** and **social justice and Implementation thereof**
- **XIV FC (2015-20) provided for Direct Devolution of Funds to Panchayats** : To be used after formulation of Proper Plans.
- **Gram Panchayat Development Plan-One Panchayat, One Plan**: -Strengthening community driven decentralized planning processes for inclusive growth & development

## People's Plan Campaign Genesis

- Rolled out as **Sabki Yojana Sabka Vikas in 2018**



Key Drivers for People's Plan Campaign



# PEOPLE'S PLAN CAMPAIGN



- The People's Plan Campaign is an effective strategy for ensuring the preparation of GPDP with grassroots level awareness, community involvement and vigilance
- It is rolled out as “Sabki Yojana Sabka Vikas” every year between the period 2<sup>nd</sup> October to 31<sup>st</sup> January 2022 (extended).
- During the campaign, structured Gram Sabha meetings are held for preparing the GPDP for the next financial year for evidence based planning using MA survey data

2<sup>ND</sup> OCTOBER 2021 – 31<sup>ST</sup> JANUARY 2022

4<sup>TH</sup> YEAR OF THE CAMPAIGN



MINISTRY OF PANCHAYATI RAJ



# PPC JOURNEY

## 01. PPC 2018

- ✓ Role of District
- ✓ First year of the campaign
- ✓ Mission Antyodaya Survey utilized
- ✓ 93% successful upload of GPDPs state wide

## 02. PPC 2019

- ✓ Focus on Social sectors for planning
- ✓ CB&T towards GPDP introduced
- ✓ Midterm review of plans to be taken up at Gram Sabhas
- ✓ 91% successful upload of GPDPs

## 03. PPC 2020

- ✓ District and Block level planning introduced
- ✓ Mandatory addition of Own Source Resources (OSR) Funds
- ✓ Extended campaign due to Covid-19
- ✓ Work based accounting added for the first time

## TOP PARTICIPATING LINE DEPARTMENTS

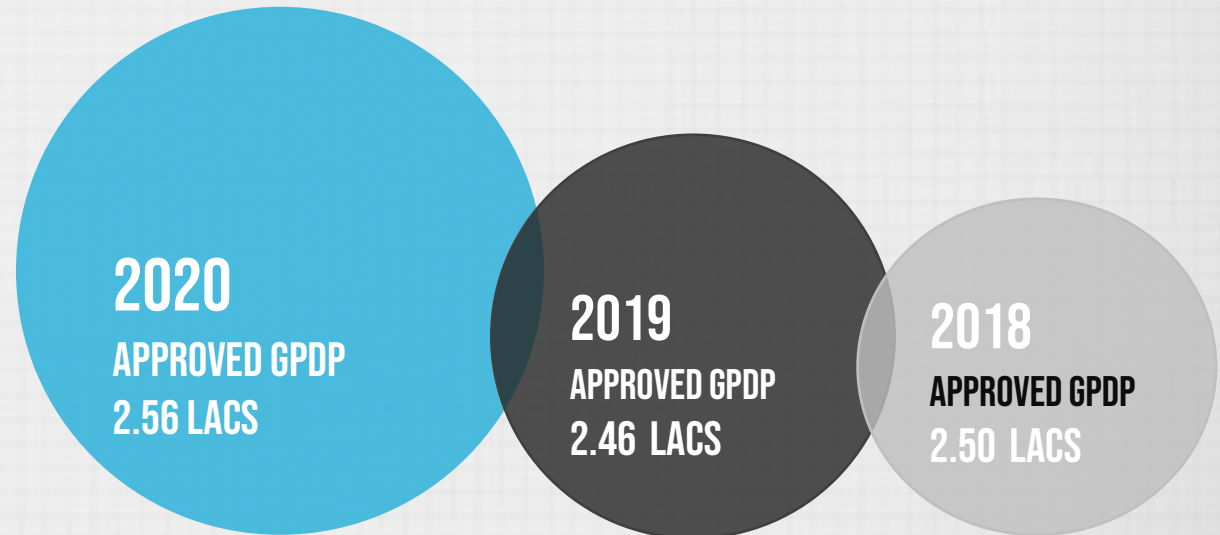
Department of Rural Development

Department of Education

Department of Drinking Water and Sanitation

Department of Health

Department of Agriculture



# 29 SUBJECTS AND 18 LINE MINISTRIES



## Participating Ministries/ Departments



# PPC OBJECTIVES

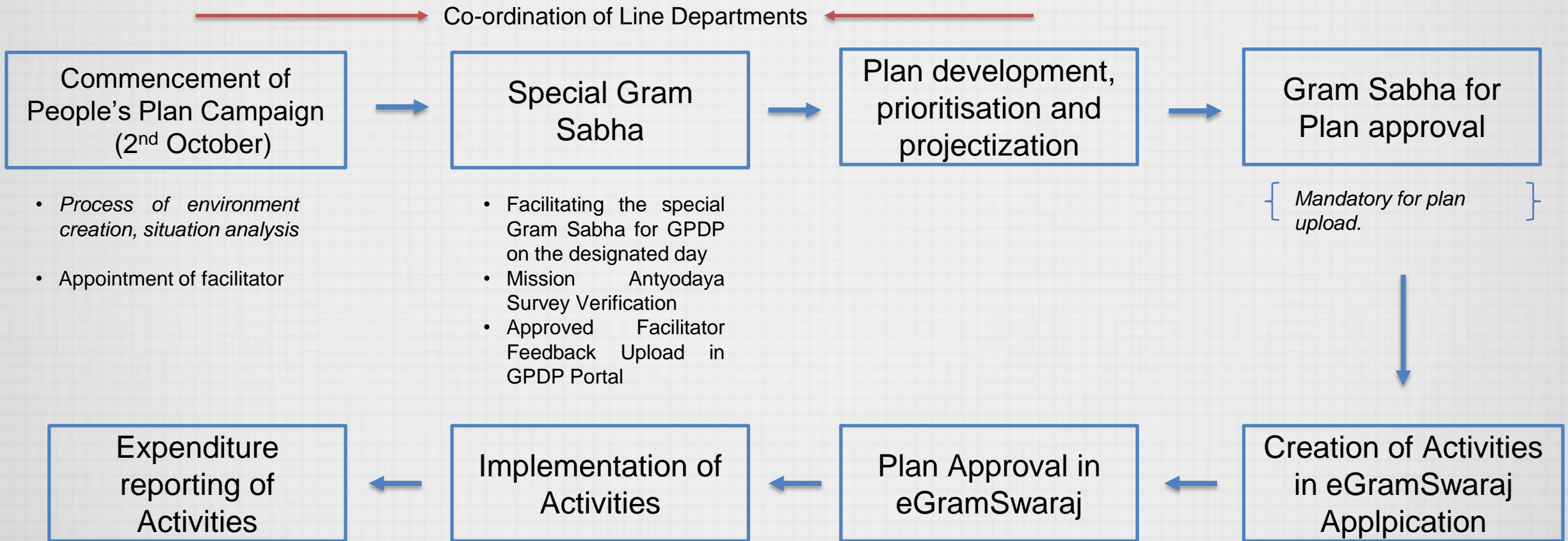


- Strengthening Role of 31 lakh elected Panchayat Leaders and 5.25 crore SHG Women under DAY-NRLM in effective Gram Sabha
- Evidence Based Assessment of Progress basis the gaps identified in Mission Antyodaya Survey
- Public Information Campaign – Full public disclosure on Schemes, Finances, etc. of all Programmes in Gram Panchayat Office and on Gram Samvaad App
- Inclusion of Sustainable Development Goals (SDGs) as Sankalp for rural development
- Focus on planning at District and Block Panchayat levels



# GPDP CREATION PROCESS

PPC is co-ordinated by Department of Panchayati Raj (DoPR) at State Level. DoPR shall process the implementation of following activities in time bound manner:




# KEY ELEMENTS



## GRAM SABHAS

- ✓ 2 Gram Sabhas during PPC
- ✓ Presence of Line Departments
- ✓ Discussion on way forward
- ✓ Taking contribution from SHG




## FACILITATORS

- ✓ Coordinating with frontline staff of participating ministries/ departments
- ✓ Facilitating the special Gram Sabha for GPDP on the designated day
- ✓ Ensuring community mobilization including vulnerable sections like SC/ ST/ Women during the Gram Sabha
- ✓ Submitting a report regarding conduct of the Gram Sabha on the portal



## MISSION ANTYODAYA

- ✓ Mandatory verification for plan upload
- ✓ Helps identify critical and moderate gaps
- ✓ Utilisation by each Gram Panchayat of India
- ✓ Carried out by Facilitators



## EGRAM SWARAJ

- ✓ Capture vital GP profile details
- ✓ Used by Districts, Blocks and GPs
- ✓ Final upload of approved plans
- ✓ Massive data available for analysis



# PPC PROGRESS

## 1. CAMPAIGN YEAR 2020

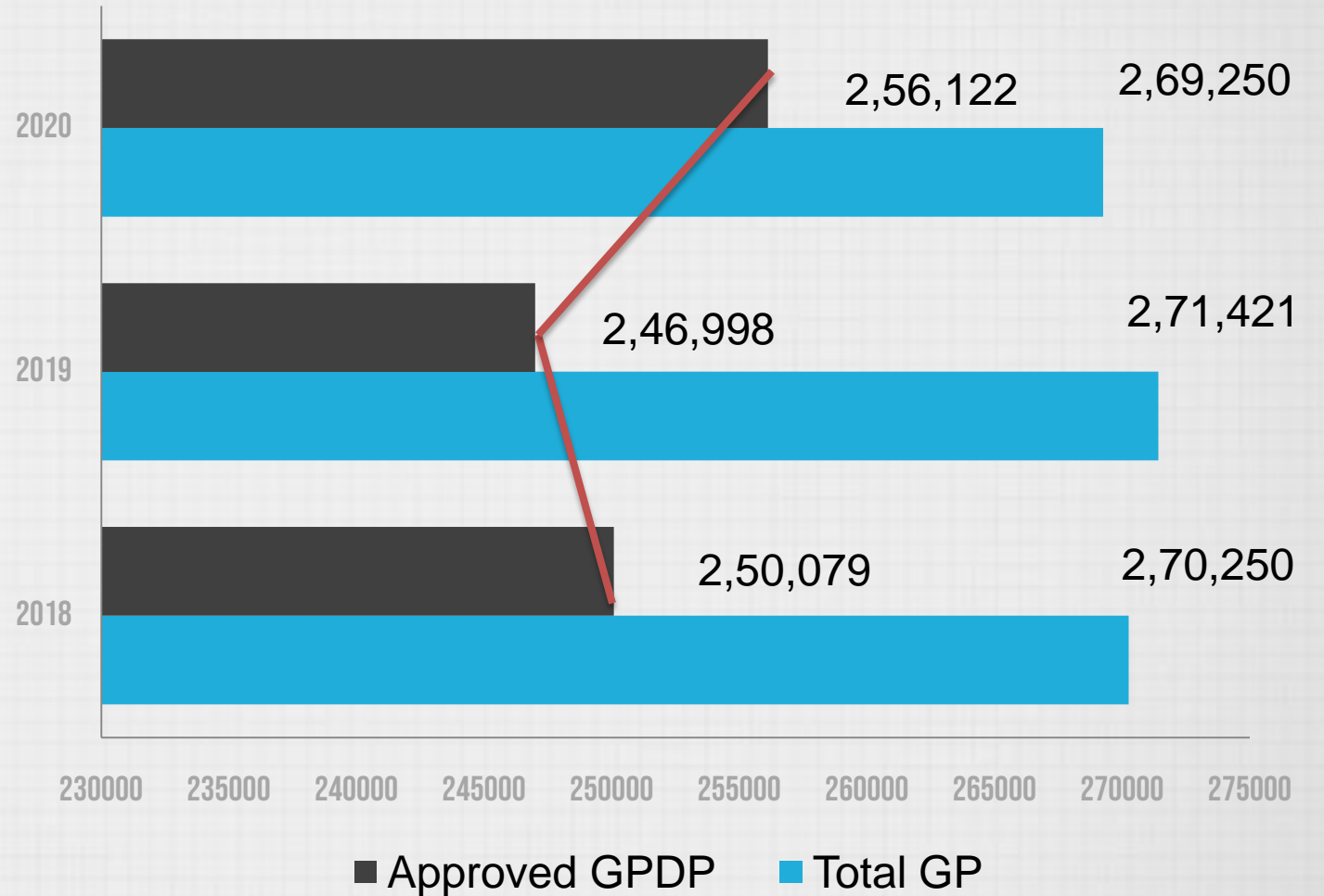
95%

## 2. CAMPAIGN YEAR 2019

91%

## 3. CAMPAIGN YEAR 2018

93%



# DISTRICTS & BLOCK LEVEL PLANNING

- From the year 2021-22, District Panchayat Development Plans (DPDP) and Block Panchayat Development Plans (BPDP) has been mandated
- Out of 6673 BPs, 4044 [BPDPs](#) are successfully uploaded
- Out of 660 DPs, 320 [DPDPs](#) are successfully uploaded
- States such as Andhra Pradesh, Bihar, Jharkhand, Madhya Pradesh, Odisha, Telangana, Uttarakhand and West Bengal has completed planning in >90% Blocks
- For DPDP, States such as Andhra Pradesh, Bihar, Chhattisgarh, Kerala, Madhya Pradesh, Punjab, Tripura, Uttarakhand and West Bengal have uploaded >95% DPDPs



# LEARNINGS FROM PREVIOUS PPC CAMPAIGNS

- [Number of Gram Sabhas](#)
- [Lesser attendance](#) in Gram Sabhas
- Requirement to ensure **community involvement/ mass mobilization**
- Inadequate support/ [participation of Line Departments](#)
- Inclusion of Village Poverty Reduction Plans (**VPRPs**) in GPDP
- Inclusive planning & [limited Resource Envelope](#)- By large MGNREGA, XV FC schemes being utilised
- [Disproportionate allocation to limited sectors](#) viz. roads, sanitation and drinking water
- Lack of **awareness** regarding different Yojanas/Schemes/Subsidies available for planning
- Delayed data entry due to lack of **technical knowhow** in GPs
- [Slow implementation of GPDP activities](#) for the FY 2020-21



# INTERVENTIONS

## COMMUNITY MOBILISATION

## SDG 2.0 (HUNGER)

## EVIDENCE BASED PLANNING

## HOLISTIC DEVELOPMENT



### EVIDENCE BASED PLANNING

- Utilising GAP REPORT to assess and mitigate the development in critical areas.
- **Use of data:** Dashboards such as Panchayat Decision Support System ([PDSS](#)) and Planning & Reporting Dashboard have been devised for simplified analysis.



### SUSTAINABLE DEVELOPMENT GOAL

- SDG to form the overall planning goal for this year.
- Emphasis on **NO HUNGER** goal.
- Mandatory addition of at least one **Sankalp** by GP for planning.



### SELF HELP GROUPS & COMMUNITY MOBILISATION

- VPRPs to be discussed mandatorily.
- SHGs to help in improving social development.
- Targeted attendance @ 10 %



### HOLISTIC PLANNING

- Plans to not just include 3 or 4 sectors.
- **Convergence:** All Central and State level schemes to be added in Resource Envelope



# COMING TOGETHER OF MOPR & MORD: SHG - VPRP

Increasing the efficiency and reach of poor centric programmes

Better participatory planning by the Panchayat along with the community organization network

Improved Community Based monitoring and Social Audit

Democratically conscious community to help strengthen and sustain local government institutions and increase community ownership of public programs



# COMMUNITY MOBILISATION

- Interpersonal Communication at local level through Gram Mitras to strengthen behaviour change at individual/ household and community levels:
  - Activities like Wall Painting, Door-to-door campaigns, Village Meetings, Nukkad Nataks, Gram Rath with Community Radio
- Mass Media
  - Proper material like Press Notes, Booklets, Pamphlets, etc.
- Use of Social Media
  - Effective Whatsapp/Facebook/Instagram/Twitter/ Youtube/ Google etc. ad campaigns on all ongoing activities
- Regular Felicitation of local champions and leveraging local communities
  - Organizing Grand Maha-Mahotsav at city level for complete exposure of the mission and engaging CSR bodies
- Collaboration with other agencies
  - NCC/Schools/District Administration/Renowned Dignitaries/ Celebrities/ Industrialists/ Businessmen etc.



# Available Resources & Reports



# MA REPORT PROVISION IN EGS

- User may find the Mission Antyodaya gap report in e-Gram Swaraj
- Basis the MA Survey gap report, activities may be chosen before final submission of plan

**Ministry of Panchayati Raj**  
Gram Panchayat Development Plan

STATE: UTTAR PRADESH > DISTRICT: AMROHA > DEVELOPMENT BLOCK: GAJRAULA

GRAM PANCHAYAT: Bahalolpur [ 265162 ]

पंचायती राज

Villages: Bahalolpur [ 117680 ]

Domain	Parameter Description	Village Status	GP Status	Strength	Moderate Gap	Critical Gap	Suggestions
Health and Sanitation	Is the village Open Defecation Free	No	No				Build and use toilet. Gram Sabha should penalise those who make GP unclean.
	Community Waste Disposal System	No	No				MGNREGA can be used to create waste disposal system.
	Availability of Community bio gas or recycle of waste for production use	No	No				
	Availability of drainage facilities	Open Pucca Drainage Uncovered	Open Pucca Drainage Uncovered				Village drain planning. MGNREGA can be used .
	Availability of PHC/CHC Sub Centre	None	None				
	Availability of Veterinary Clinic Hospital	No	No				
Agriculture, allied and livelihood	Availability of Govt. Seed Centre	No	No				
	% households engaged exclusively in Non-Farm activities	18	18.00				Contact the Block Mission Manager, National Rural Livelihood Mission of your state.
	Availability of markets	Weekly Haat	Weekly Haat				Farmer groups can be created to build access to markets.
Housing	% of household with kuccha wall and kuccha roof	1.27	1.27				Check the waiting list for PMAY-G.

Land Improvement	% of Area irrigated	100.00	100.00		Call Kisan call centre 1800-180-1551.
	Availability of soil testing centres	No	No		Anyone from the village can open soil testing centre.
	Availability of Fertiliser Shop	No	No		
Animal Husbandry	% of households supported by village based Livestock Extension Workers	0.00	0.00		Call agriculture helpline 1094 for details
Drinking Water	Availability of Piped tap water	None	None		
Roads	Whether the village is connected to All weather road	Yes	Yes		
	Whether village has an internal cc/ brick road	Yes	Yes		MGNREGA can be used to create internal cc/brick road.
	Availability of Public Transport	Auto	Auto		
Rural Electrification	Availability of electricity for domestic use	>12 hrs	>12 hrs		Renewable electricity equipments can be used at subsidized rates.
Non-conventional energy	% of Household using clean energy (LPG/Bio gas)	64.14	64.14		
Poverty alleviation programme	% of households mobilized into SHGs	4.22	4.22		Contact the Block Mission Manager, National Rural Livelihood Mission of your state.
	% of SHGs accessed bank loans	0	0		Contact the Block Mission Manager, National Rural Livelihood Mission of your state.

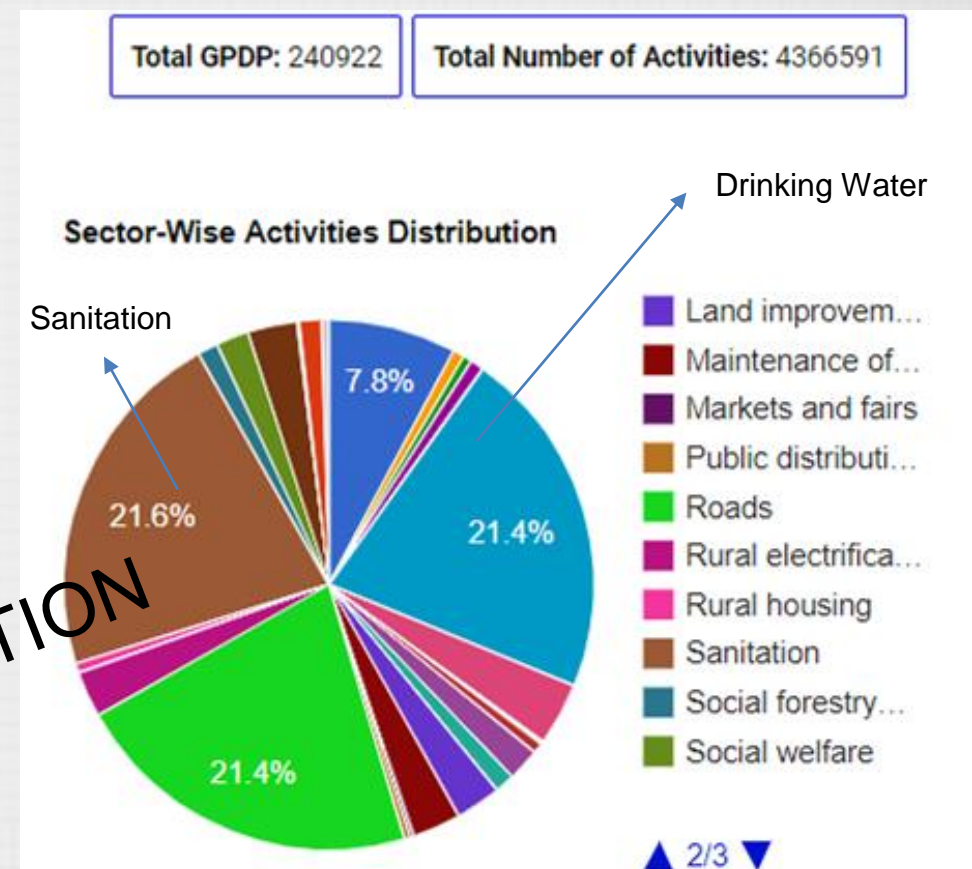
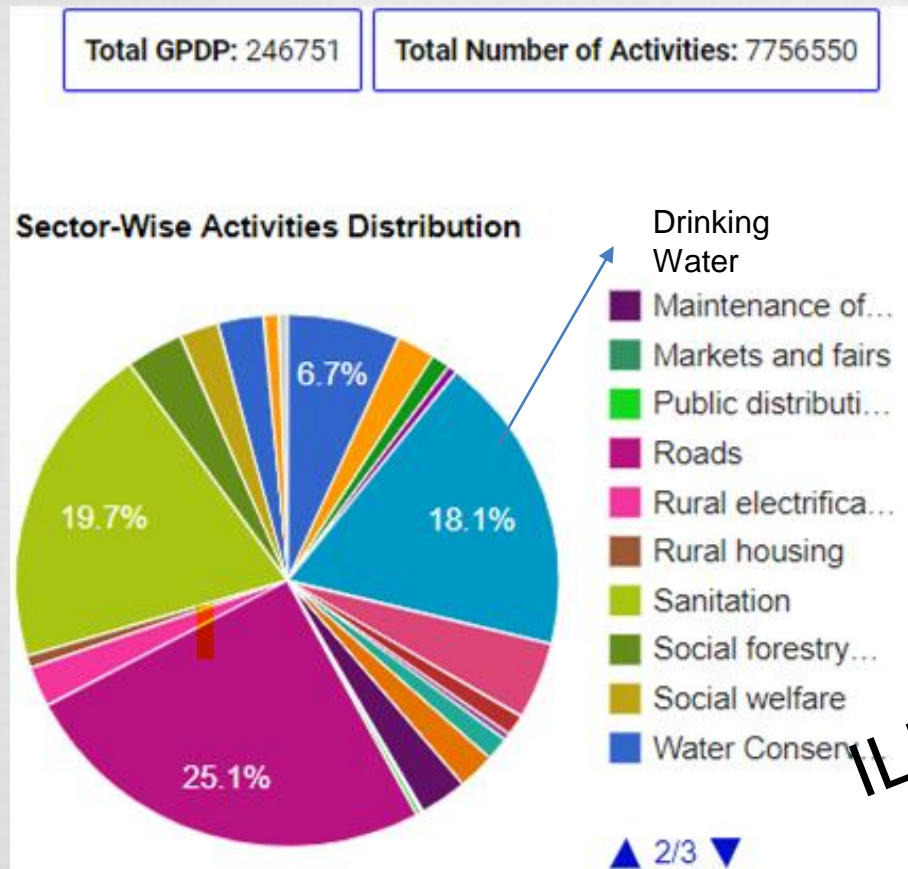


Poverty alleviation programme	% of households mobilized into Producer Groups (PGs)	0.00	0.00		Contact the Block Mission Manager, National Rural Livelihood Mission of your state.
	% of households supported by village based Agricultural Extension Workers	0.00	0.00		Call agriculture helpline 1094 for details
	% of SHGs Promoted	1	1		
Vocational education	Availability of Vocational Educational Centre	No	No		
Women & Child Development	Availability of Aanganwadi Centre	Yes	Yes		Contact the District Magistrate.
	% of children aged 0-3 years registered under Aanganwadi	73.77	73.77		Register and send children to Aanganwadi.
	% of children aged 0-3 years immunised	60.66	60.66		
	% of children categorized as Non-Stunted as per ICDS record	3.28	3.28		Take your child to Village Health and Nutrition Day.
Social Welfare	Availability of Post Office	No	No		
	Telephone Services	Mobile	Mobile		
	Availability of Internet Cafe/Common Service Centre	No	No		Anyone from the village can open the internet cafe/common service centre.
	Availability of Banks	No	No		
	Availability of ATM	No	No		
Education	Availability of School	Primary School	Primary School		
Public Distribution System	Availability of Public Distribution System (PDS)	Yes	Yes		



# PLANNING & REPORTING DASHBOARD

- GDP Sectoral Report made available in public domain to visualise existing data.
- Scheme wise filter added for better understanding of user.



ILLUSTRATION



# PANCHAYAT DECISION SUPPORT SYSTEM: PDSS

- A system to reinforce evidence based planning and improve the decision making at State, District, Block and Gram Panchayat level has been devised
- PDSS ranks the PRIs, basis their Mission Antyodaya survey and suggest sector wise planning
- It covers more than 18 key sectors that are mentioned in the 11<sup>th</sup> Schedule of the Indian Constitution.



# PDSS IMPLEMENTATION

- As per MA Suvey (2019-20), the State below has performed well in Sectors such as Financial Infrastructure, Health & Nutrition, Education, Women & Child Development.
- Whereas, the State has **laggard sectors** such as Water Management, Agriculture
- Similarly, States advised to focus on the laggard sectors in their upcoming GPDP

Plan Year	State Code
2020-2021	

Show  entries

**ILLUSTRATIVE**

Search:

S.No	Sector	Parameter	Average Sectorial Score(%)
8	Financial & Communication Infrastructure	Availability Of Telephone Services	88.0
12	Health & Nutrition	Total No Of Children 0 To 6 Years Immunized Under Icds	83.0
16	Health & Nutrition	Total No Of Pregnant Women Receiving Services Under Icds	80.58
14	Health & Nutrition	Total No Of Lactating Mothers Receiving Services Under Icds	80.08
4	Education	Availability Of High School	80.0
5	Education	Availability Of Ssc School	66.0
27	Women & Child Development	Total Childs Aged 0 To 3 Years Immunized	63.23
25	Women & Child Development	Total Childs Categorized Non Stunted As Per Icds	60.64
20	Rural Housing	Total Hhd With Kuccha Wall Kuccha Roof	50.09
17	Health & Nutrition	Total No Of Children In Icds Cas	44.93
11	Good Governance	Total No Of Elect Rep Undergone Training Under Rgsa	43.48
2	Drinking Water	Availability Of Piped Tap Water	43.0
24	Women & Child Development	Total Anemic Pregnant Women	38.8
21	Social Security	Gp Total No Of Beneficiaries Receiving Benefits Under Pmjay	37.38

# GRAM MANCHITRA

**Gram Manchitra** ([grammanchitra.gov.in](http://grammanchitra.gov.in))

- **Decision support system** to Panchayats
- Integrated with the Planning module of the e-Gram Swaraj - Plan assets locations using Gram Manchitra
- Panchayats can efficiently plan the development work with GIS technology and satellite imagery
- Anyone in the Panchayat can visualise the progress of development work in Panchayat on map

**Facilitator reports to include check on GPDP prepared using Gram Manchitra- Spatial Planning Application**



# GRAM MANCHITRA – DECISION SUPPORT SYSTEM

## Street-Light location/number– Maximum coverage

## Road Cost Analysis

ग्राम मानचित्र  
Geo Spatial Based Decision Support System For Panchayats

Street Light Poles

Lamp Type : Light Emitting Diode

Select Unit : Meters

Polyline

Street light required length : 58.38 meters

Number of light poles required : 3

Enter Title : Sample

ग्राम मानचित्र  
Geo Spatial Based Decision Support System For Panchayats

Road Construction Cost Calculator

Length : 110.8

Width : 9.85

Height : .05

Type Of Road : Earthen Roads

Cost Per Cubic Meter : 1000

Calculate Reset

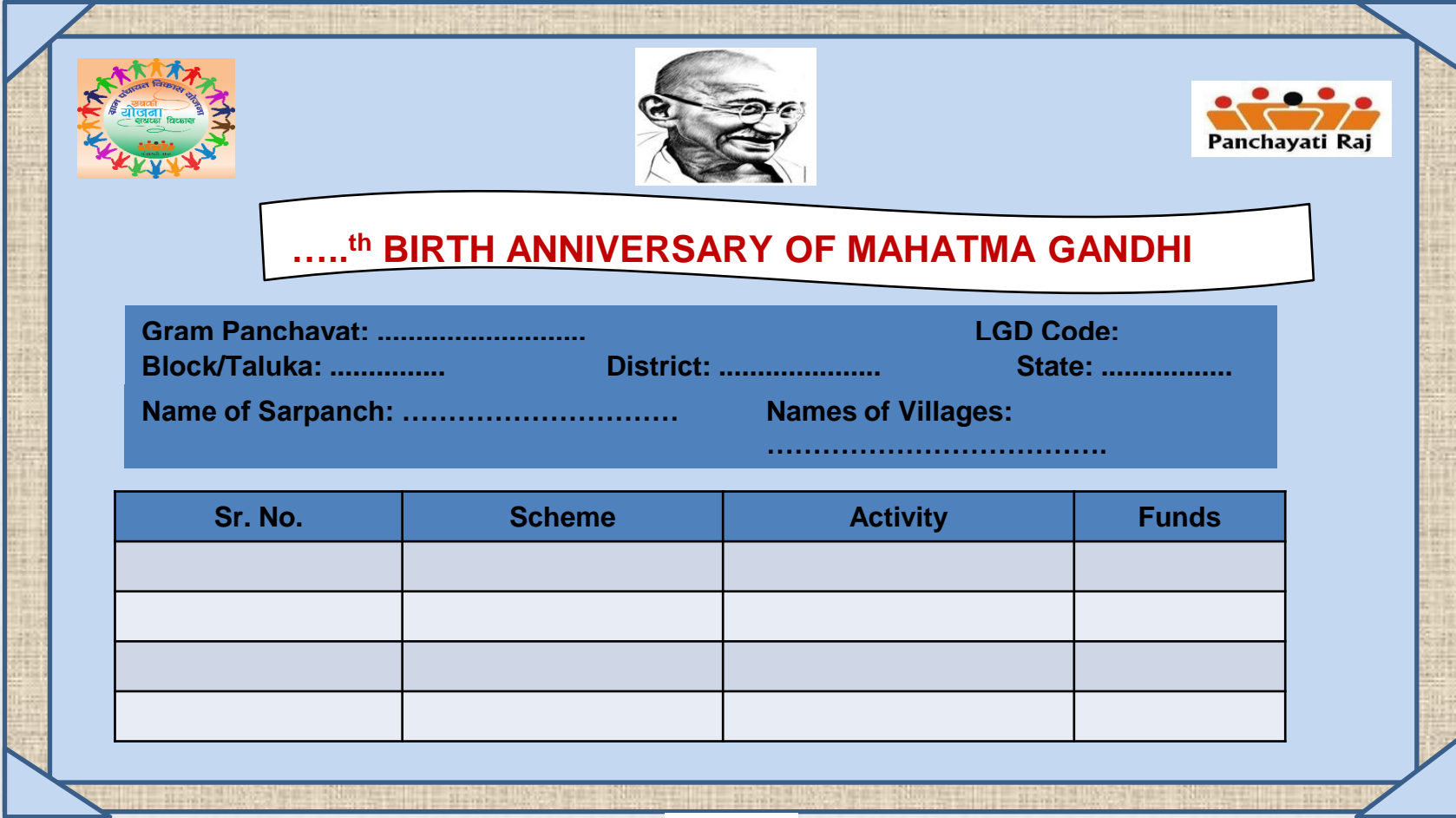
54569.00



# PUBLIC INFORMATION BOARD

Across India, 80% GPs with updated Public Information Board installed

10 ft.



The image shows a template for a Public Information Board. It is a rectangular board with a light blue background and a decorative border. At the top left is a circular logo with the text 'ग्राम पंचायत योजना' and 'समृद्धि योजना'. At the top center is a portrait of Mahatma Gandhi. At the top right is the 'Panchayati Raj' logo. Below these is a white banner with the text '.....th BIRTH ANNIVERSARY OF MAHATMA GANDHI'. Underneath is a blue box containing fields for 'Gram Panchavat', 'Block/Taluka', 'Name of Sarpanch', 'LGD Code', 'District', 'State', and 'Names of Villages'. At the bottom is a table with four columns: 'Sr. No.', 'Scheme', 'Activity', and 'Funds'. The table has four rows, with the first row being the header. A vertical double-headed arrow on the left indicates a height of 10 ft. A horizontal double-headed arrow at the bottom indicates a width of 20 ft.

.....th BIRTH ANNIVERSARY OF MAHATMA GANDHI

Gram Panchavat: ..... LGD Code: .....  
Block/Taluka: ..... District: ..... State: .....  
Name of Sarpanch: ..... Names of Villages: .....

Sr. No.	Scheme	Activity	Funds

20 ft.



# CAPACITY BUILDING & HANDHOLDING SUPPORT

- Technical support to States for capacity building of PRIs through NIRDPR & respective SIRDs
- Capacity building of ERs and Functionaries on SDGs including subjects of national importance
- Training of Nodal Officers & Facilitators with a focus on
  - Leveraging and Usage of Data available from various Dashboards
  - Convergence of schemes
  - Monitoring of Execution

## People's Plan Campaign, 2021








- **Dedicated Portal for campaign management**
- **Telephone helplines**
- **WhatsApp Group of State Nodal Officers**
- **Periodic VCs with States**



# PPC 2021 TIMELINE


S No	Activities	Timeline
1.	Letters from Ministry to all the States /UTs on initiating the process of PPC - 2021	✓ 25 <sup>th</sup> July
2.	Corresponding with Central line Ministries to issue necessary directions to their counterparts in States/UTs to facilitate effective participation during the process	✓ 30 <sup>th</sup> July
3.	Activation of all monitoring platforms like GPDP portal etc.	✓ 5 <sup>th</sup> August
4.	Appointment of Nodal officers(State, District & Block level)	✓ 31 <sup>st</sup> August
5.	Appointment of facilitators for every Gram Panchayat	✓ 5 <sup>th</sup> September
6.	Preparation of Training modules for Facilitators and stakeholders	✓ 31 <sup>st</sup> August
7.	Roll out of training modules for facilitators and all stakeholders	✓ 5 <sup>th</sup> September
8.	Introductory workshop of related stakeholders and SNOs on PPC 2021	13 <sup>th</sup> September
9.	Finalization of schedule of Gram Sabha meetings	15 <sup>th</sup> September
10.	Workshop on Sector wise data analysis based on MA data for preparation of better convergent and comprehensive GPDP by NIRDPR	15 <sup>th</sup> September
11.	Uploading of Gram Sabha wise calendar	20 <sup>th</sup> September
12.	Display of Public Information Board in every GP	30 <sup>th</sup> October
13.	5 regional workshops on for social transformation and economic development (firm end date to be followed this year)	15 <sup>th</sup> September - 30 <sup>th</sup> October

# PEOPLE'S PLAN CAMPAIGN 2021 EXPECTATIONS


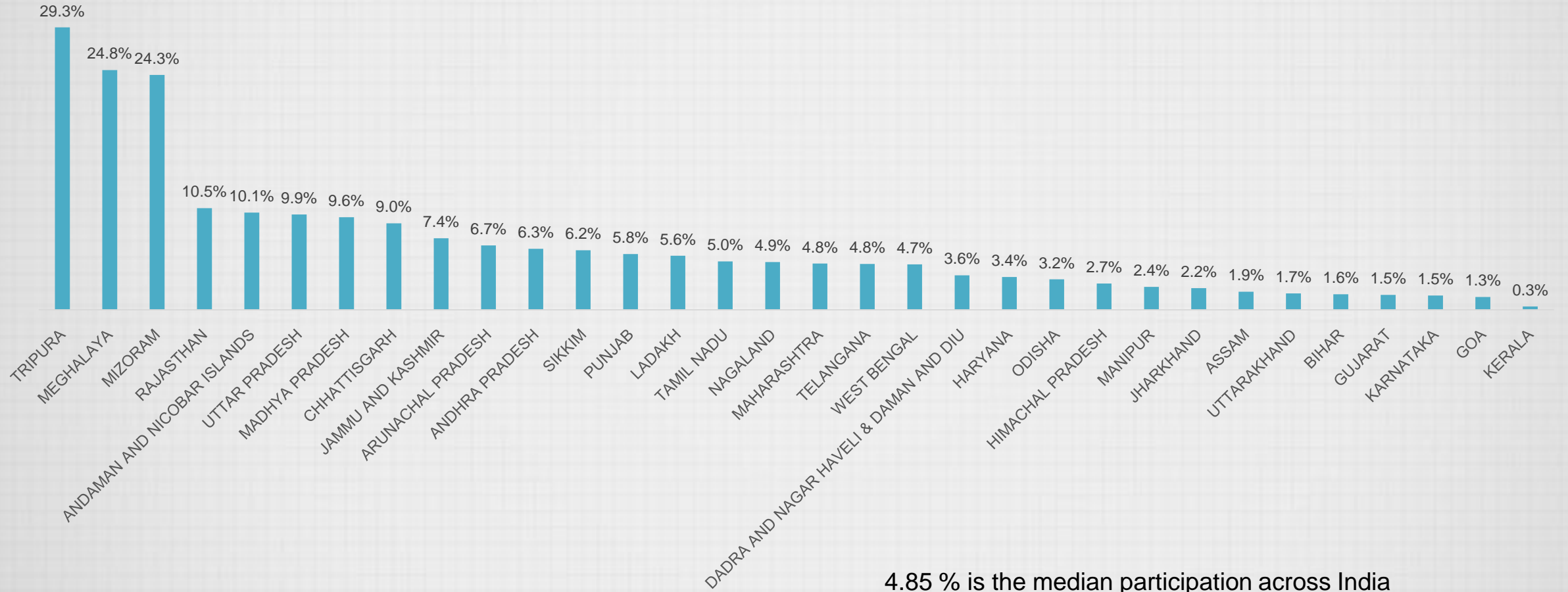
-  Shift from quantity to quality GPDPs; Emphasis on monitoring
-  Focused planning, targeting Sustainable Development Goals with extensive participation of line department
-  Timely completion of campaign activities; **States with Elections to complete campaign before model code of conduct**
-  Inclusion of Village Poverty Reduction Plan (VPRP) in GPDP
-  NIRDPR & SIRDs to anchor Capacity Building efforts & handholding support
-  Evidence based planning- MA Gaps; PDSS, Gram Manchitra etc. Emphasis on Monitoring
-  Gram Manchitra application mandated in Pilot Panchayats in PPC-2021-2022; [Virtual training](#) on Gram Manchitra scheduled from 21-Sept'21



**THANK YOU**




# % OF PEOPLE PARTICIPATION VS GS SIZE



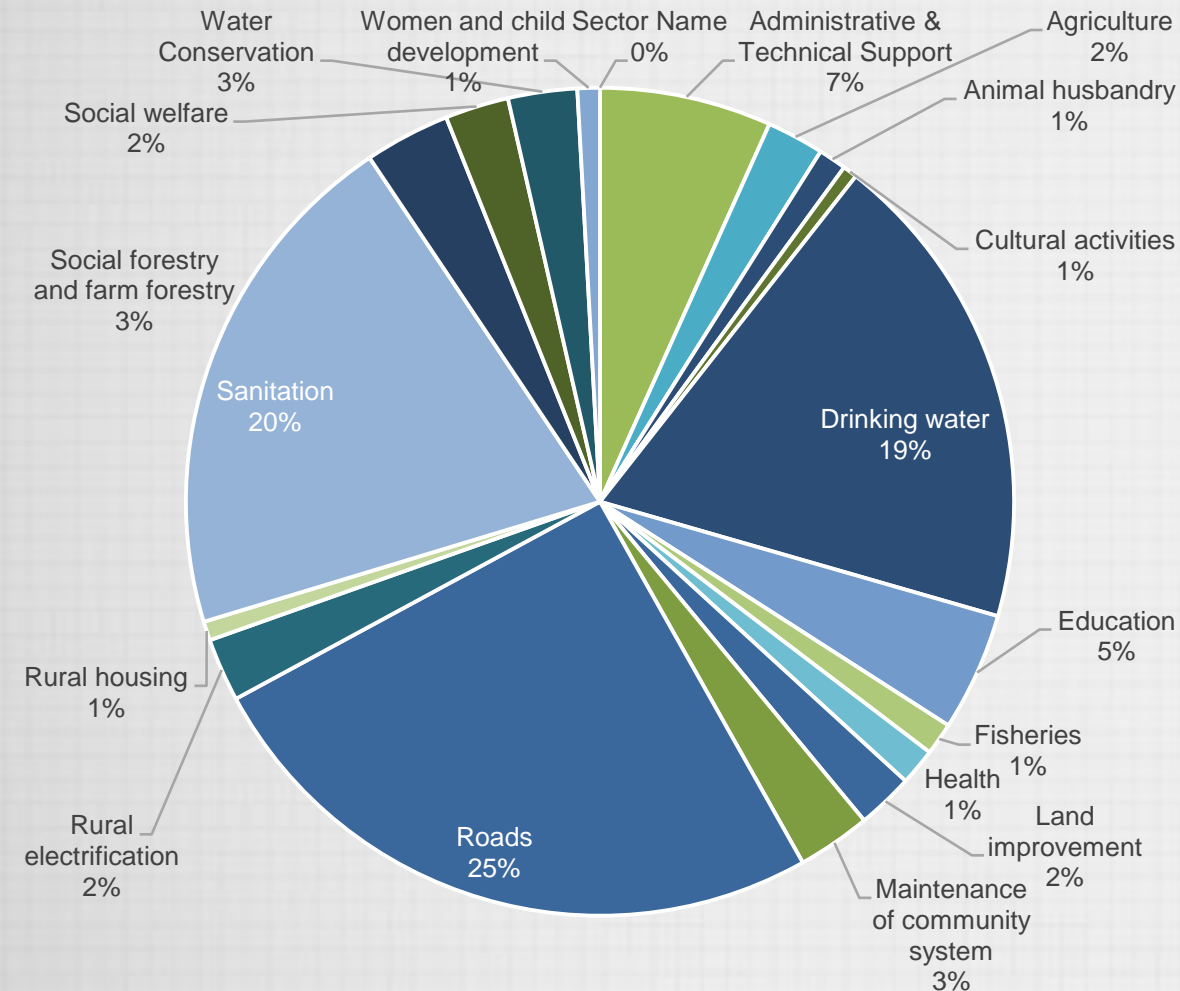
# FACILITATOR FEEDBACK DATA

Miniscule participation in Gram Sabha from other departments.

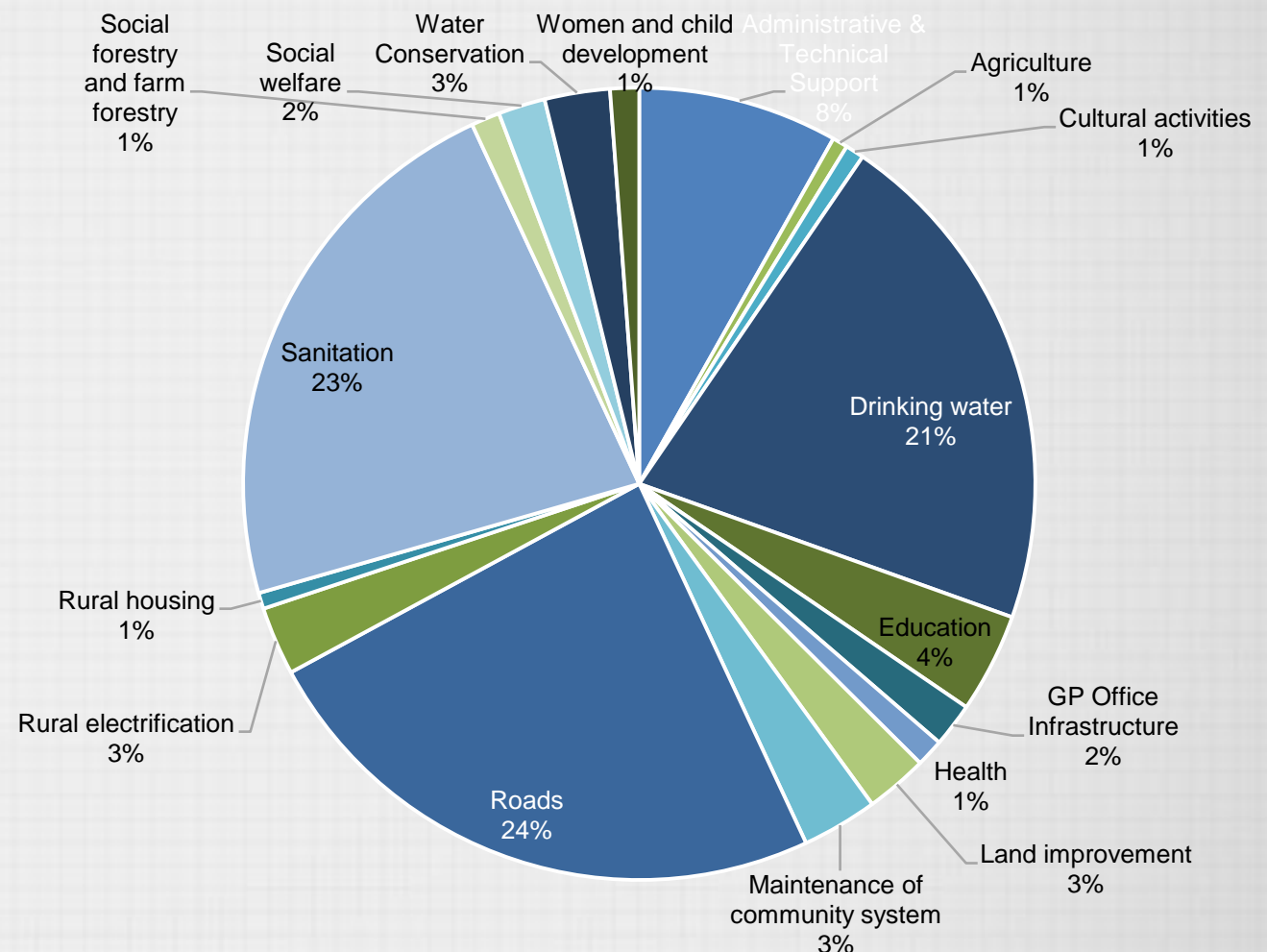
<b>Total GPDPs available in Public Domain (e-Gram SWARAJ)</b>	2,56,122
<b>Facilitator Feedback reports</b>	2,56,122
<b>Participation of Frontline workers from</b>	
<b>D/o Health</b>	98,586
<b>D/o Women &amp; Child Development</b>	1,29,897
<b>D/o Agriculture</b>	1,60,819
<b>D/o Education</b>	1,49,404



# SECTORAL ANALYSIS



YEAR 2020-21

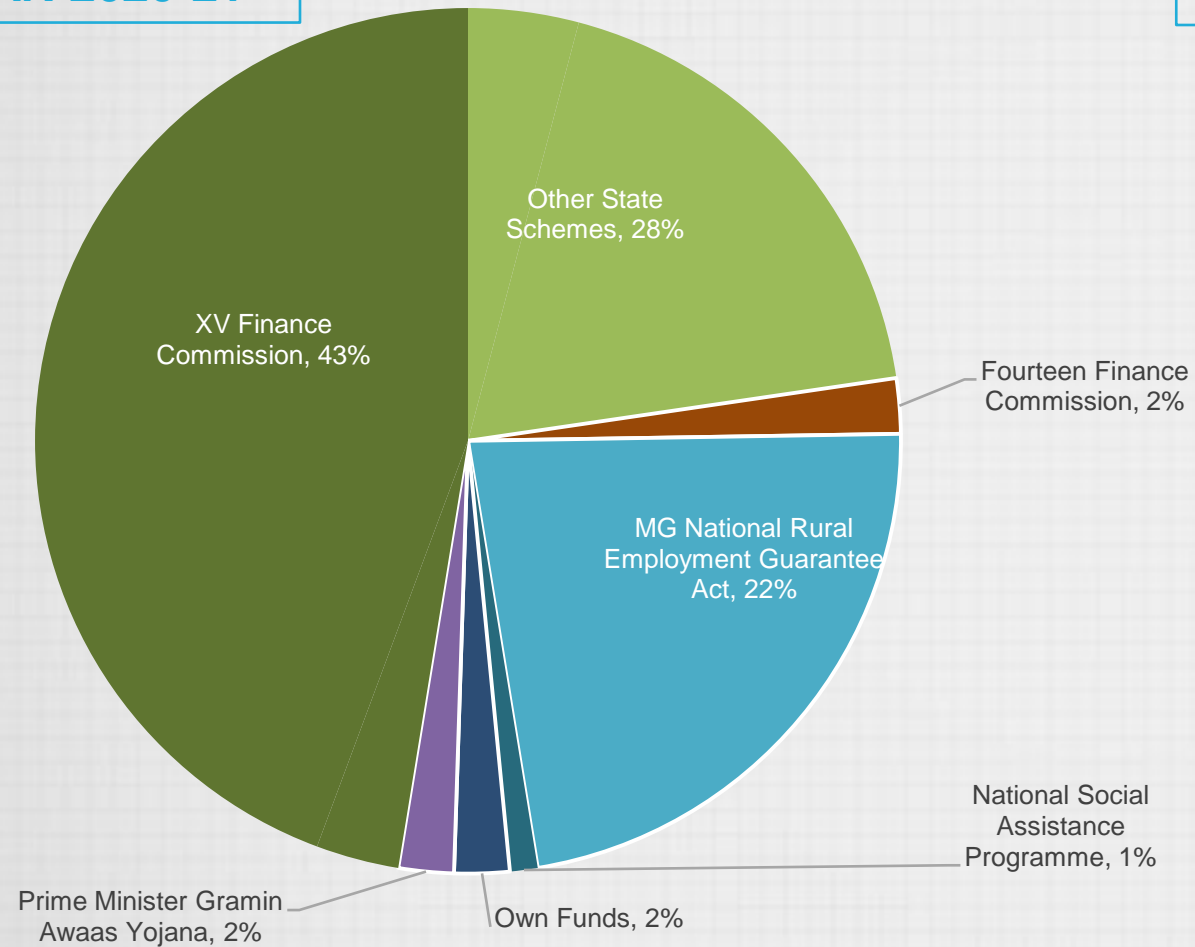


YEAR 2021-22



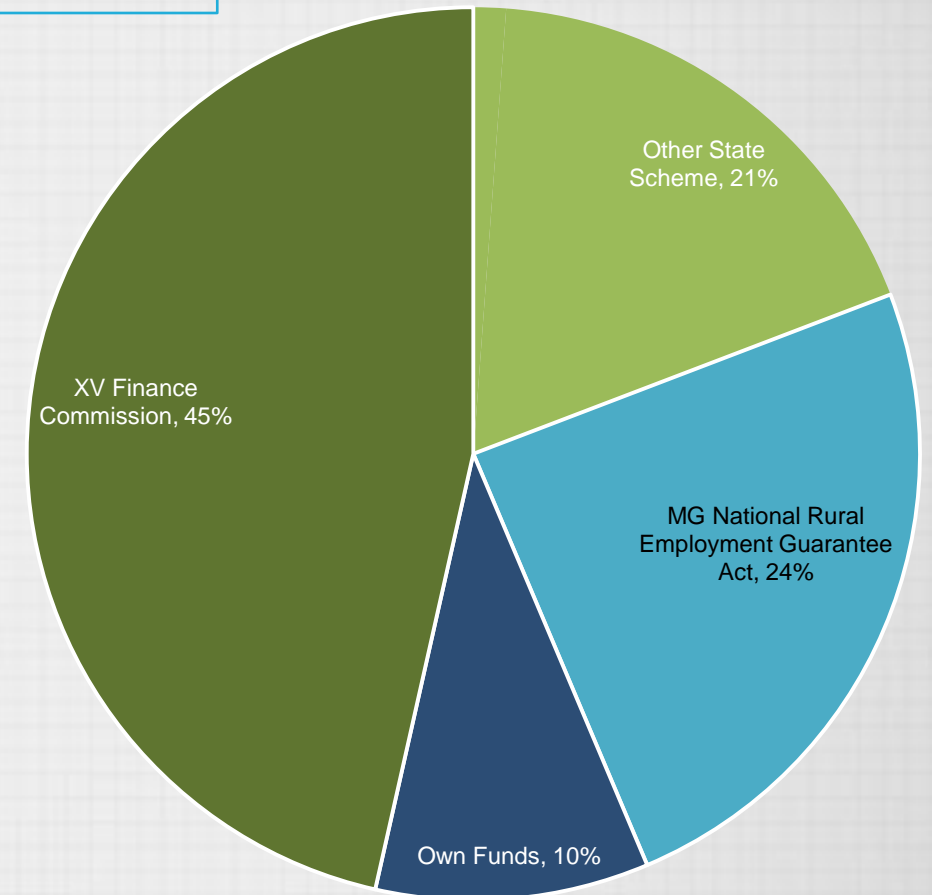
# RESOURCE ENVELOPE ANALYSIS

YEAR 2020-21



Total Resource Envelope ₹ 1,64,385 Cr.

YEAR 2021-22

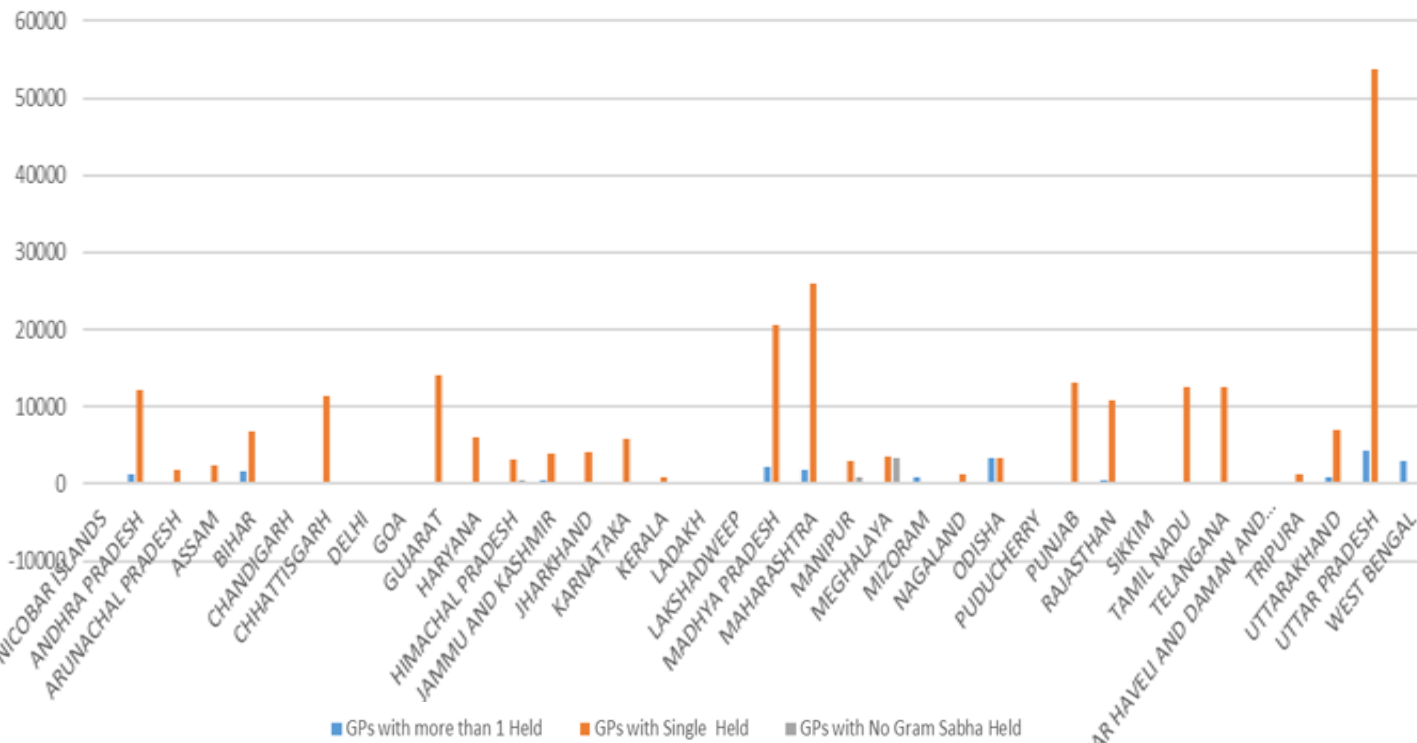


Total Resource Envelope ₹ 1,34,440 Cr



# GRAM SABHA ANALYSIS 2020

State Wise Gram Sabha Held Details



- States such as **MP, Odisha, West Bengal, Bihar** are conducting more than one special Gram Sabha.
- 90% of States/UTs are conducting a single Gram Sabha and amalgamating all elements of GPDP cycle.
- Mandatory Gram Sabha related guidelines may be shared before and during PPC by all States

Total GP and Equivalent	GPs with more than 1 Held	GPs with Single Held	GPs with No Gram Sabha Held
269824	22135	241822	5867



# GRAM MANCHITRA – VIRTUAL TRAINING SCHEDULE

#	Group	States	Dates	
	Gangetic Plain States	Bihar, Haryana, Madhya Pradesh, Punjab, Uttar Pradesh, West Bengal	21/09/2021	10 AM – 1 PM (Overview of GIS, Presentation and Live Demo of Gram Manchitra application)  2 PM – 5 PM (Hands on Practice, Discussion on Use Cases, Questions & Answers)
2	High Altitude Himalayan States	Jammu & Kashmir, Uttarakhand, Himachal Pradesh, Ladakh	23/09/2021	
3	Tribal Areas	Chhattisgarh, Jharkhand,	24/09/2021	
4	NE	Arunachal Pradesh, Assam, Manipur, Meghalaya, Mizoram, Nagaland, Sikkim and Tripura	28/09/2021	
5	Coastal States	Andhra Pradesh, Karnataka, Kerala, Telangana, Odisha, Tamil Nadu, A&N islands, DNH and Daman & Diu, Lakshadweep, Puducherry	30/09/2021	
6	Others / Desert	Gujarat, Rajasthan, Maharashtra, Goa	01/10/2021	



# PLANNING EXECUTION

Plan Year : 2020-21

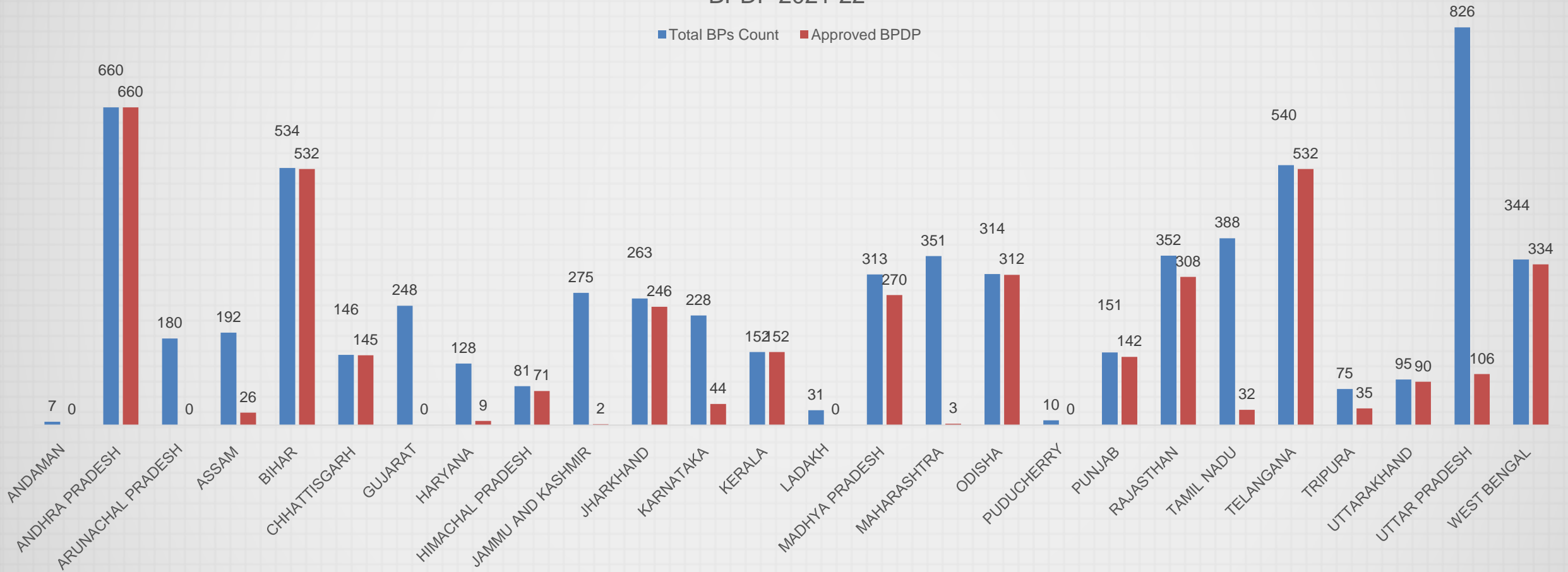
S.No	State Name	Total GDPDs	Total Activities	Status of Activity					
				Not Started	On Going	% Ongoing	Completed	% Completed	Abandoned
1	ANDAMAN AND NICOBAR ISLANDS	70	5616	5614		0%		0%	2
2	ANDHRA PRADESH	13378	144906	144801	10	0%		0%	95
3	ARUNACHAL PRADESH	1544	4293	4288	1	0%		0%	4
4	ASSAM	1938	26002	22152	2961	11%	1	0%	888
5	BIHAR	8930	269264	182076	36753	14%	49	0%	50431
6	CHHATTISGARH	11834	219723	165967	32992	15%	19	0%	20736
7	GOA	191	5407	4383	780	14%		0%	244
8	GUJARAT	14225	141080	117675	14128	10%	26	0%	9254
9	HARYANA	6168	51596	41082	8262	16%	567	1%	1679
10	HIMACHAL PRADESH	3260	99995	99840	78	0%		0%	77
11	JAMMU AND KASHMIR	8	104	100	4	4%		0%	
12	JHARKHAND	4621	313842	230560	70471	22%	128	0%	12683
13	KARNATAKA	6255	329727	144976	140154	43%	184	0%	44407
14	KERALA	941	37358	37358		0%		0%	
15	MADHYA PRADESH	23154	359800	259853	59004	16%	107	0%	40836
16	MAHARASHTRA	27902	461996	415979	17924	4%	20	0%	28069
17	MANIPUR	170	25507	24292	1181	5%		0%	34
18	MIZORAM	834	3880	2828	1049	27%	3	0%	
19	ODISHA	7116	200927	142123	51888	26%	53	0%	6862
20	PUNJAB	12256	49466	35899	11838	24%		0%	1729
21	RAJASTHAN	11411	443436	399859	34874	8%	111	0%	8601
22	SIKKIM	186	4084	4032	47	1%		0%	5
23	TAMIL NADU	12031	89699	83081	6418	7%	3	0%	197
24	TELANGANA	12764	125888	123830	1886	1%	6	0%	166
25	TRIPURA	1253	258964	251011	3734	1%	6	0%	4213
26	UTTARAKHAND	7896	96536	83284	12276	13%	17	0%	959
27	UTTAR PRADESH	59494	3674521	2761000	908338	25%	88	0%	5093
28	WEST BENGAL	3584	1037258	961954	72533	7%	362	0%	2408
	<b>Country Level Data</b>	<b>2,53,414</b>	<b>84,80,875</b>	<b>67,49,897</b>	<b>14,89,584</b>	<b>18%</b>	<b>1,750</b>	<b>0.0</b>	<b>2,39,672</b>



# BPDP 2021-22 STATISTICS

BPDP 2021-22

■ Total BPs Count ■ Approved BPDP



# DPDP 2021-22 STATISTICS

DPDP 2021-22

■ Total ZPs Count ■ Total

